
© 2010 Google
Image © 2010 Province of British Columbia
© 2010 Tele Atlas
Google

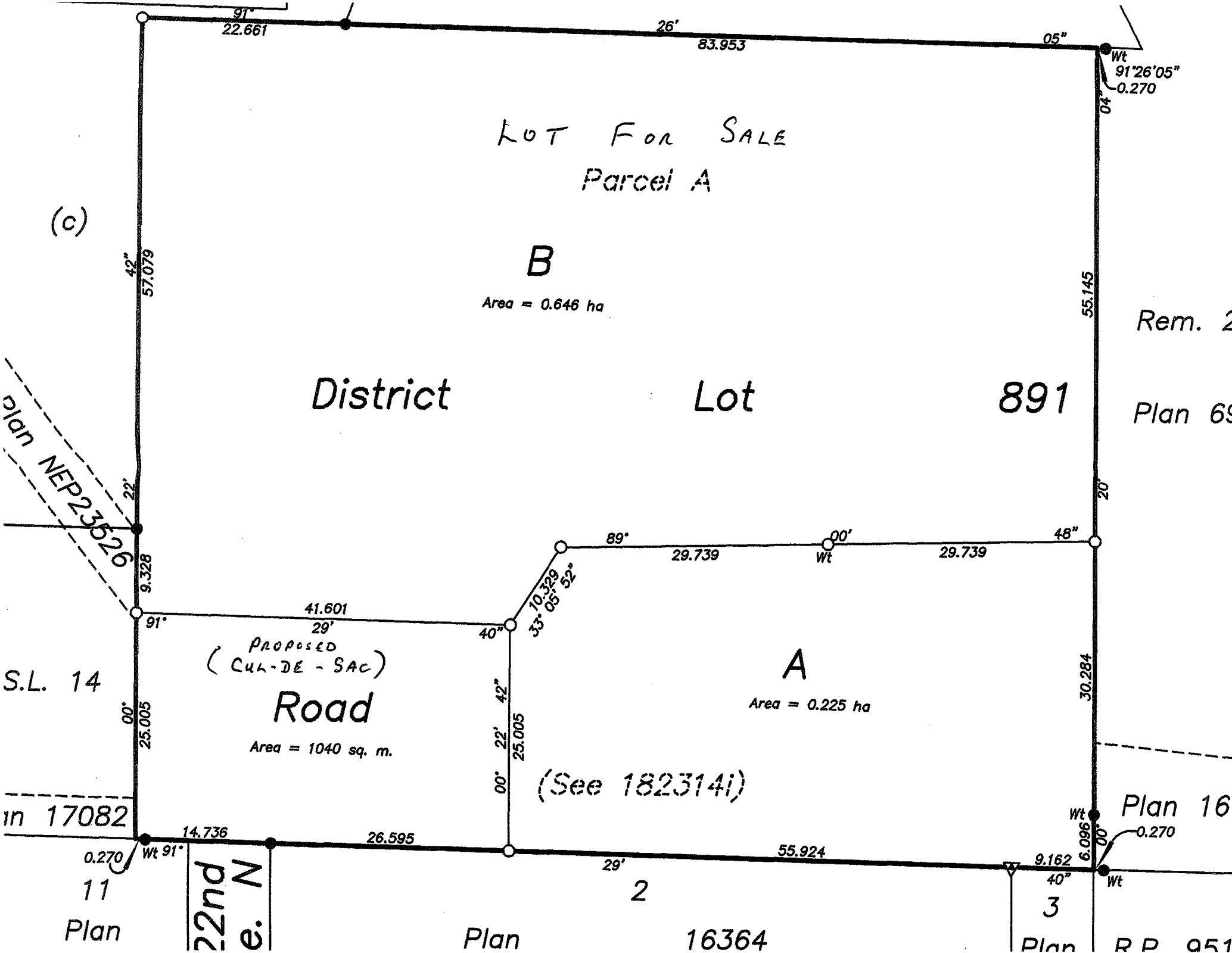
LOT FOR SALE
Parcel A
(c)
B
Area = 0.646 ha
District Lot 891
Rem. 2
Plan 69
Plan NEP23526
S.L. 14
PROPOSED
(CUL-DE-SAC)
Road
Area = 1040 sq. m.
A
Area = 0.225 ha
(See 182314i)
Plan 17082
Plan 16
11
Plan
22nd
Ave. N
2
Plan 16364
3
Plan
R.P. 951
91°
22.661
26'
83.953
05"
Wt
91°26'05"
0.270
04"
55.145
20'
48"
30.284
00'
6.096
Wt
0.270
Wt
9.162
40"
55.924
29'
26.595
14.736
Wt 91°
0.270
42"
57.079
22'
9.328
91°
41.601
29'
40"
10.329
33° 05' 52"
89°
29.739
00'
Wt
29.739
42"
22'
25.005
00'
25.005

MAPQUEST.

Sorry! When printing directly from the browser your directions or map may not print correctly. For best results, try clicking the Printer-Friendly button.

Map of **Creston, BC**
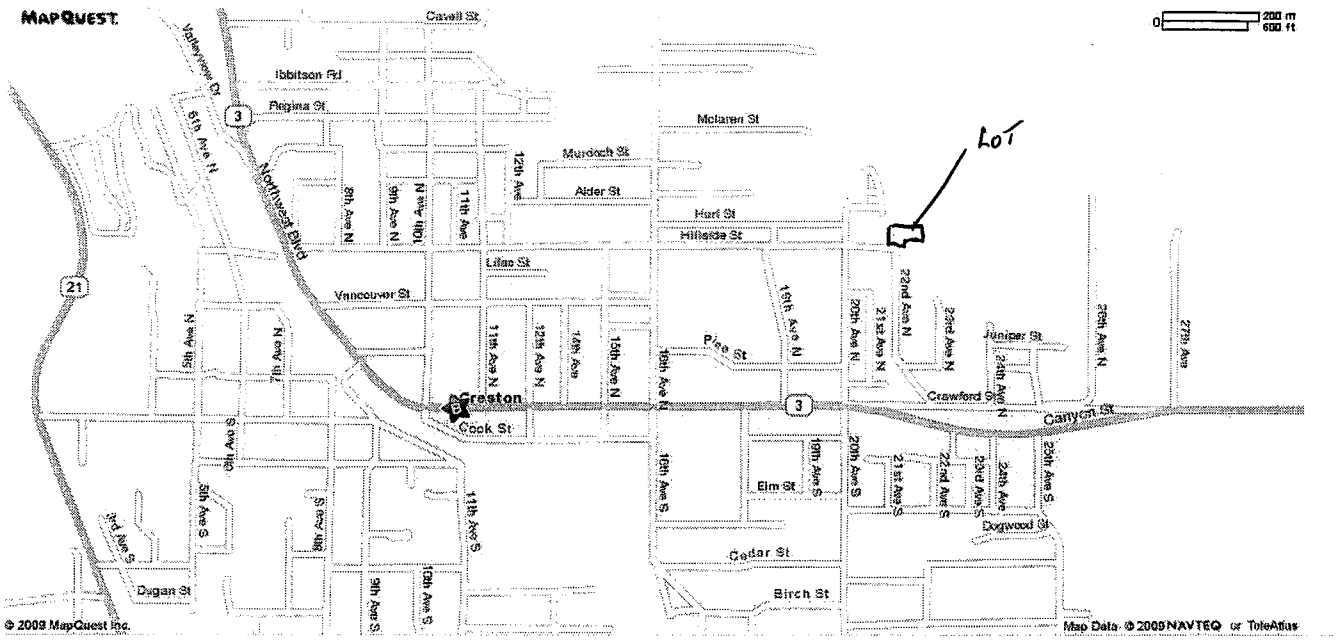
Cloudy, 36° F